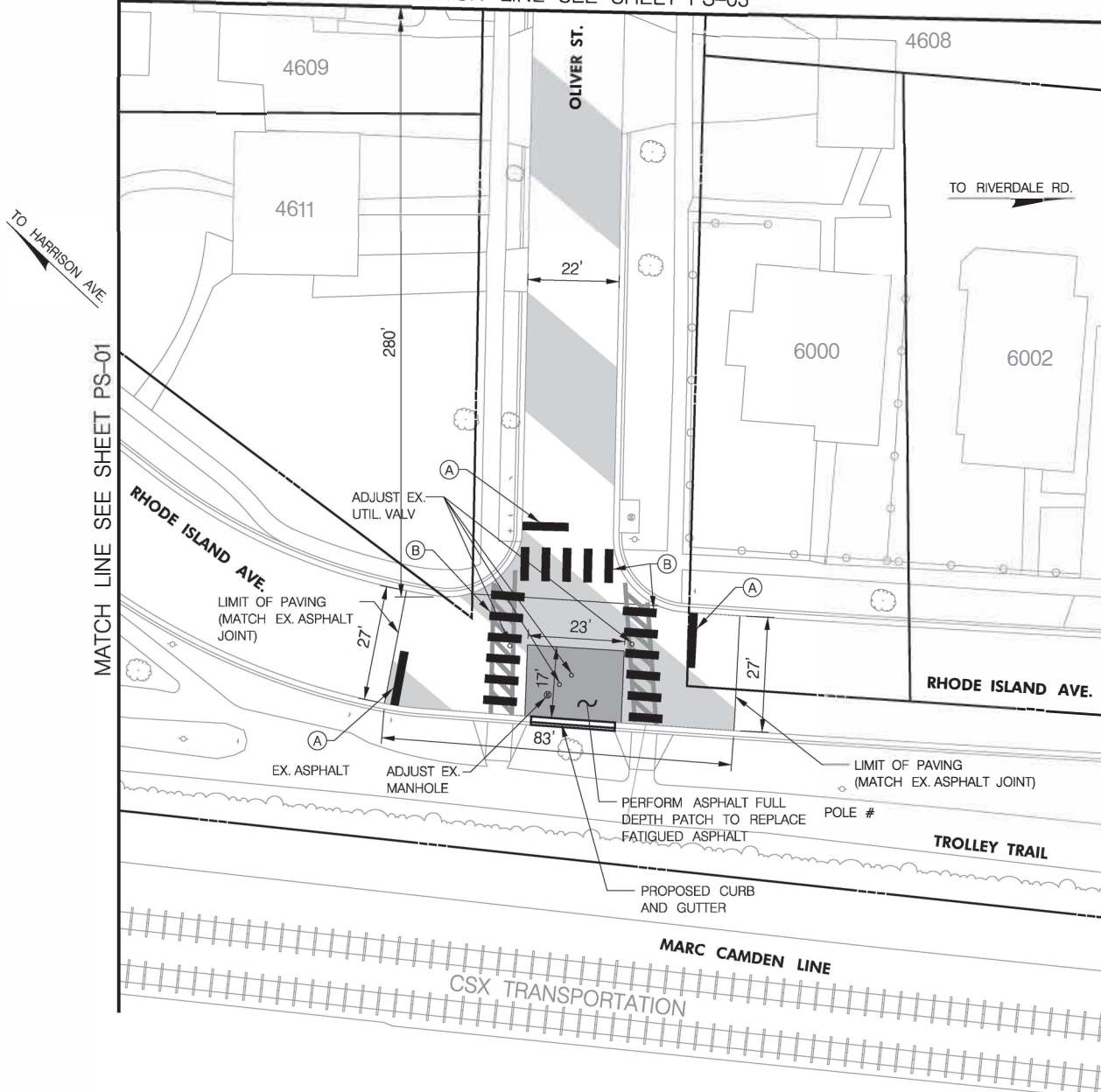


MATCH LINE SEE SHEET PS-03

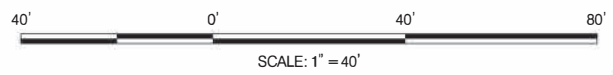


MATCH LINE SEE SHEET PS-01

APPROXIMATE SELECTED QUANTITIES ON THIS SHEET		
DESCRIPTION	UNITS	QTY
MILL EXIST PAVEMENT 2 INCH	SY	559
CLASS 1 EXCAVATION	CY	10
2 INCH HMA SURFACE 9.5MM PG 64-22	TON	71
6 INCH HMA BASE 19.0MM PG 64-22	TON	16
6 INCH GRADED AGGREGATE SUBBASE (GASB) COURSE	SY	44
CONCRETE CURB AND GUTTER (PRINCE GEORGE'S COUNTY STD. NO. 300.01)	LF	20
THERMOPLASTIC CROSSWALK, 12 INCH	LF	136
THERMOPLASTIC STOP BAR, 24 INCH	LF	38
TURFGRASS ESTABLISHMENT	SY	5
TOPSOILING - 2 INCH	SY	5
ADJUST MANHOLE	EA	1
ADJUST UTIL. VALVE	EA	4

- NOTES:
- THESE PLANS ARE NOT BASED ON FIELD RUN SURVEY. LOCATION OF EXISTING AND PROPOSED FEATURES SHOWN ON PLANS ARE APPROXIMATE.
 - SAW CUTTING FOR NEW PAVING AND CURB, SHALL BE INCIDENTAL TO THE ASPHALT PAVING ITEMS.
 - CONTRACTOR TO COORDINATE WSSC WORK LIMITS AND COMPLETION IN THIS AREA PRIOR TO BEGINNING WORK

- LEGEND**
- NEW CURB AND GUTTER
 - FULL DEPTH PATCH
 - MILL & RESURFACING
 - APPROXIMATE RIGHT OF WAY BASED ON GEOGRAPHIC INFORMATION SYSTEM FROM PRINCE GEORGE'S COUNTY
 - (A) THERMOPLASTIC STOP BAR, 24 INCH SEE DWG. DE-01
 - (B) THERMOPLASTIC CROSSWALK, 24 INCH SEE DWG. DE-01 (PAID UNDER THE PAY ITEM FOR "THERMOPLASTIC CROSSWALK, 12 INCH")



PENNONI ASSOCIATES INC.
351 W Camden Street, Suite 200
Baltimore, MD 21201
T 410.878.9550
F 410.878.9551

PROFESSIONAL CERTIFICATION

05/04/23 ADDENDUM NO. 2 DK

I HEREBY CERTIFY THAT THESE DOCUMENTS WERE PREPARED OR APPROVED BY ME, AND THAT I AM A DULY LICENSED ENGINEER UNDER THE LAWS OF THE STATE OF MARYLAND. LICENSE NO.: 33919 EXPIRATION DATE: 01/25/2025

DATE	NO.	REVISIONS	BY

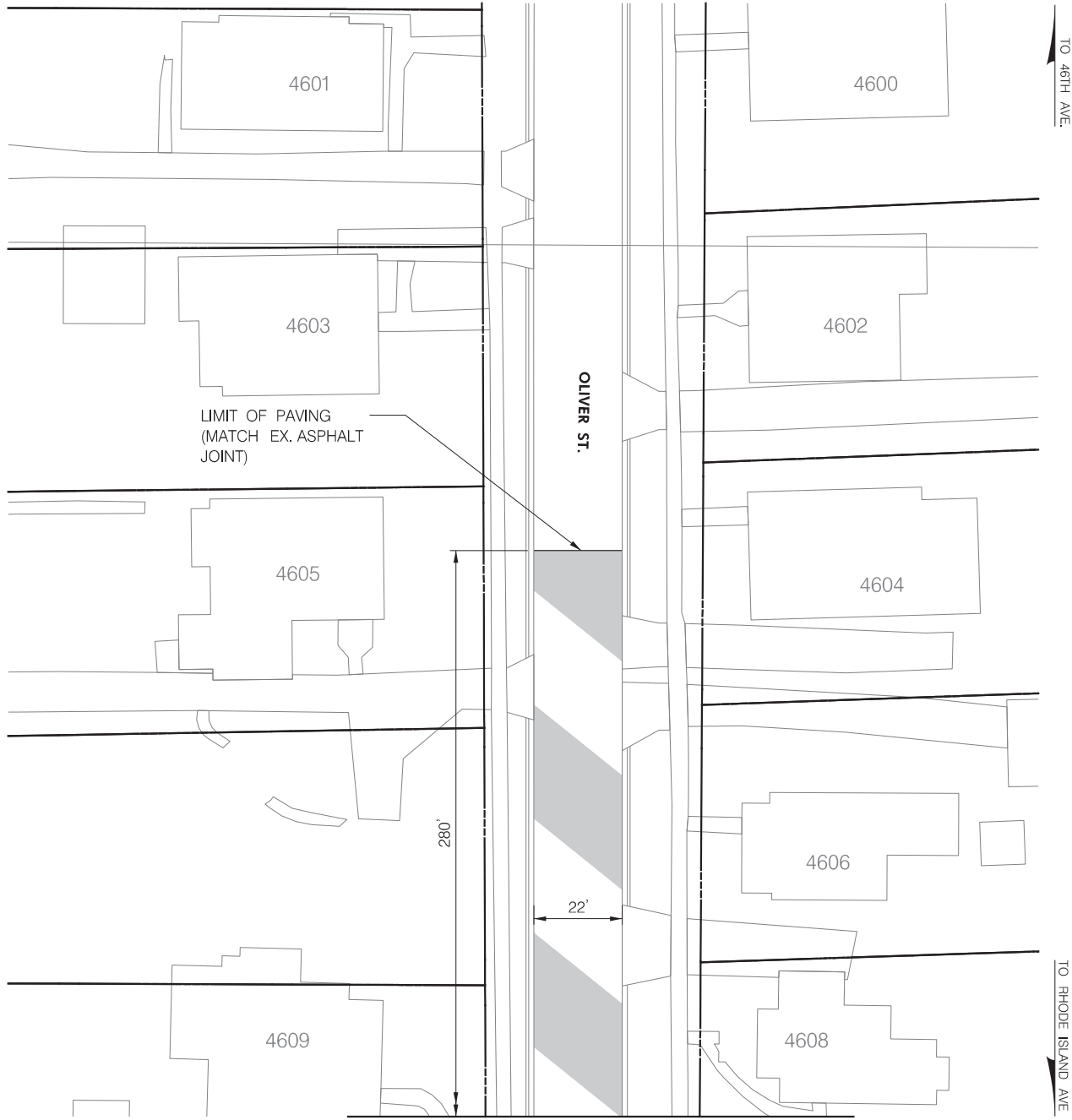
RIVERDALE PARK ROAD IMPROVEMENT PROGRAM - FY2023

TOWN OF RIVERDALE PARK
PRINCE GEORGE'S COUNTY, MD

RHODE ISLAND AVE. AT OLIVER ST.

5008 QUEENSBURY ROAD
RIVERDALE PARK, MD 20737
DEPARTMENT OF PUBLIC WORKS

CONTRACT NO.	DWP 2023-003
DATE	04/13/2023
DRAWING SCALE	1" = 40'
DRAWN BY	DK
APPROVED BY	AM / EH
DWG. NO.	PS-02 OF 34
ROADWAY PLAN	
SHEET	8 OF 40



MATCH LINE - SEE SHEET PS-02

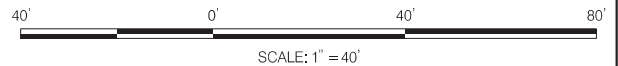
APPROXIMATE SELECTED QUANTITIES ON THIS SHEET		
DESCRIPTION	UNITS	QTY
MILL EXIST PAVEMENT 2 INCH	SY	338
2 INCH HMA SURFACE 9.5MM PG 64-22	TON	40

NOTES:

1. THESE PLANS ARE NOT BASED ON FIELD RUN SURVEY. LOCATION OF EXISTING AND PROPOSED FEATURES SHOWN ON PLANS ARE APPROXIMATE.
2. SAW CUTTING FOR MILLING AND RESURFACING SHALL BE INCIDENTAL TO THE ASPHALT PAVING ITEMS.

LEGEND

- MILLING AND RESURFACING
- APPROXIMATE RIGHT OF WAY BASED ON GEOGRAPHIC INFORMATION SYSTEM FROM PRINCE GEORGE'S COUNTY



Pennoni
PENNONI ASSOCIATES INC.
 351 W Camden Street, Suite 200
 Baltimore, MD 21201
 T 410.878.9550
 F 410.878.9551

PROFESSIONAL CERTIFICATION

I HEREBY CERTIFY THAT THESE DOCUMENTS WERE PREPARED OR APPROVED BY ME, AND THAT I AM A DULY LICENSED ENGINEER UNDER THE LAWS OF THE STATE OF MARYLAND.
 LICENSE NO.: 33919
 EXPIRATION DATE: 01/25/2025

DATE	NO.	REVISIONS	BY
05/04/23	1		

RIVERDALE PARK ROAD IMPROVEMENT PROGRAM - FY2023
 TOWN OF RIVERDALE PARK
 PRINCE GEORGE'S COUNTY, MD
 OLIVER ST.
 5008 QUEENSBURY ROAD
 RIVERDALE PARK, MD 20737
 DEPARTMENT OF PUBLIC WORKS

CONTRACT NO.	DWP 2023-003
DATE	04/13/2023
DRAWING SCALE	1" = 40'
DRAWN BY	DK
APPROVED BY	AM / EH
DWG. NO.	PS-03 OF 34
ROADWAY PLAN	
SHEET	9 OF 40